


















Channel 1944 270 mile Terrain
Legend

-  = Airfield, Large
 -  = Airfield, Medium
 -  = Airfield, Small
 -  = Airfield, Grass
 -  = Airfield, Landing Strip
 -  = Port
 -  = Dock
 -  = City
 -  = Town
 -  = V1 Storage Depot
 -  = V2 Storage Depot
 -  = Bridge
 -  = Marshalling Yard, Small
 -  = Flak Unit
 -  = Radar Station
 -  = Artillery Unit
 -  = Factory, Aircraft
 -  = Oil Refinery/Storage, Small
 -  = Tunnel Entrance
 -  = V1 Rocket Launch Site
- ← 20 MILE GRIDS →

